







## Directions

-  Race course.
-  Street closed except for residents and racers parking.
-  Teams parking.
-  Registration, awards, portolets, first aid, food vendors, expo, volunteers station.



Imagery Date: 4/14/2011  
 43°12'25.82" N 71°32'54.38" W elev. 360 ft eye alt 2275 ft  
 Google earth